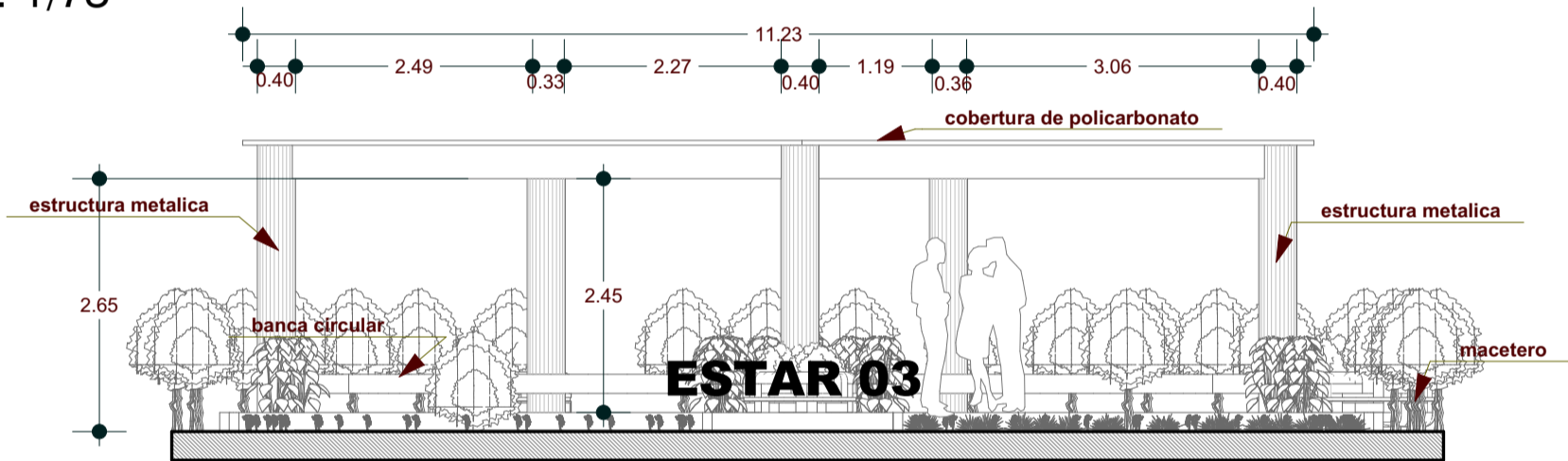


PLANTA ESTAR 04

ESC: 1/75

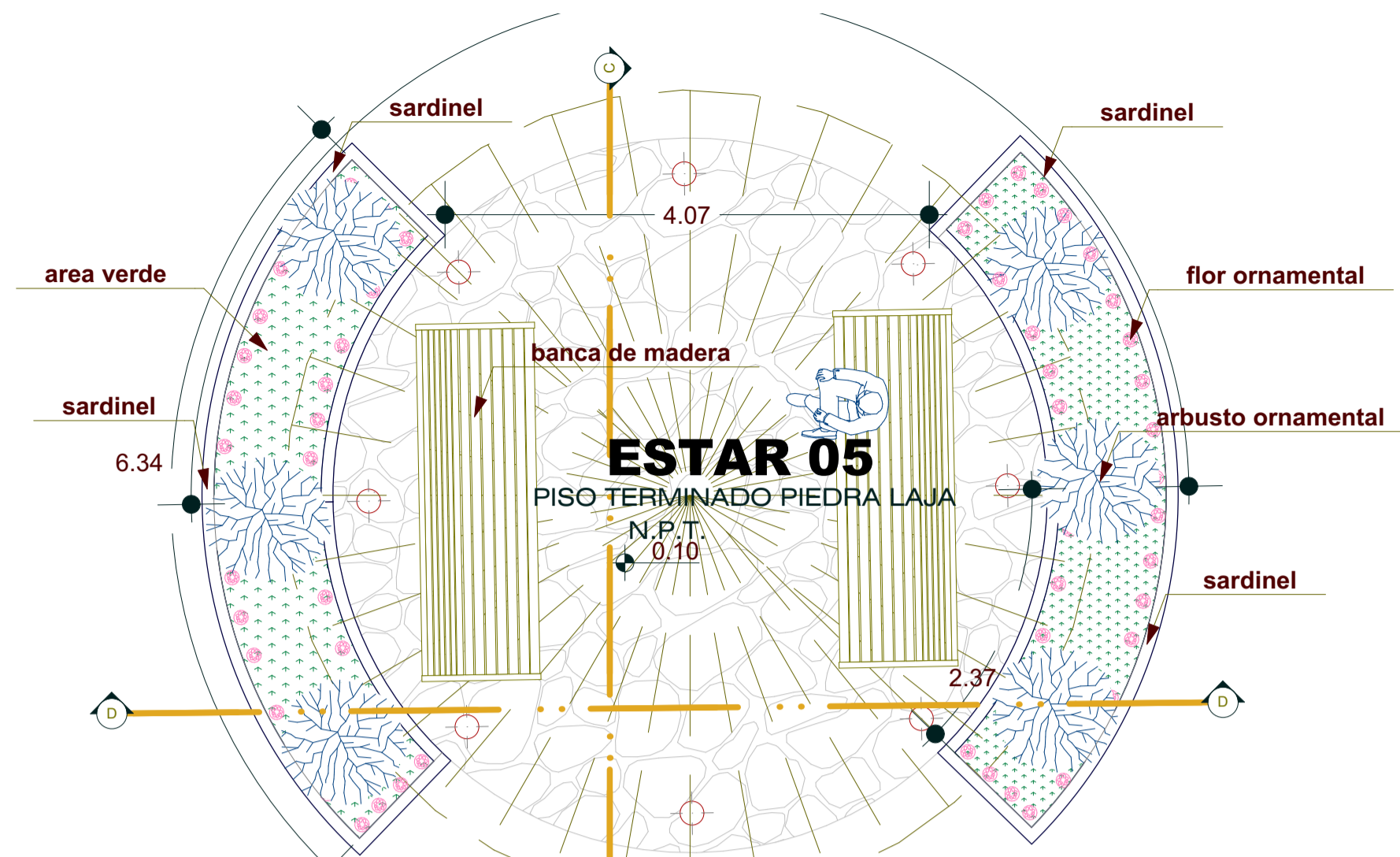


CORTE B-B

ESC: 1/75

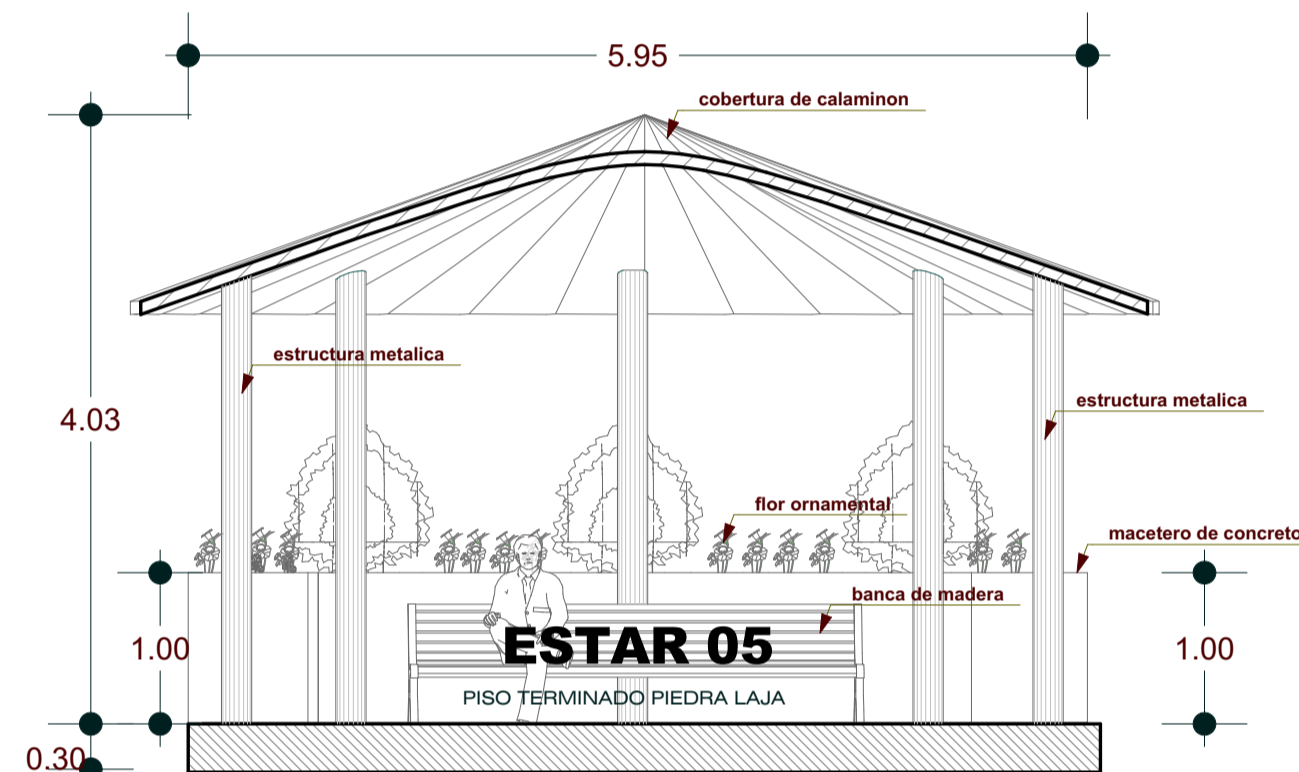


VOLUMETRIA ESTAR 04



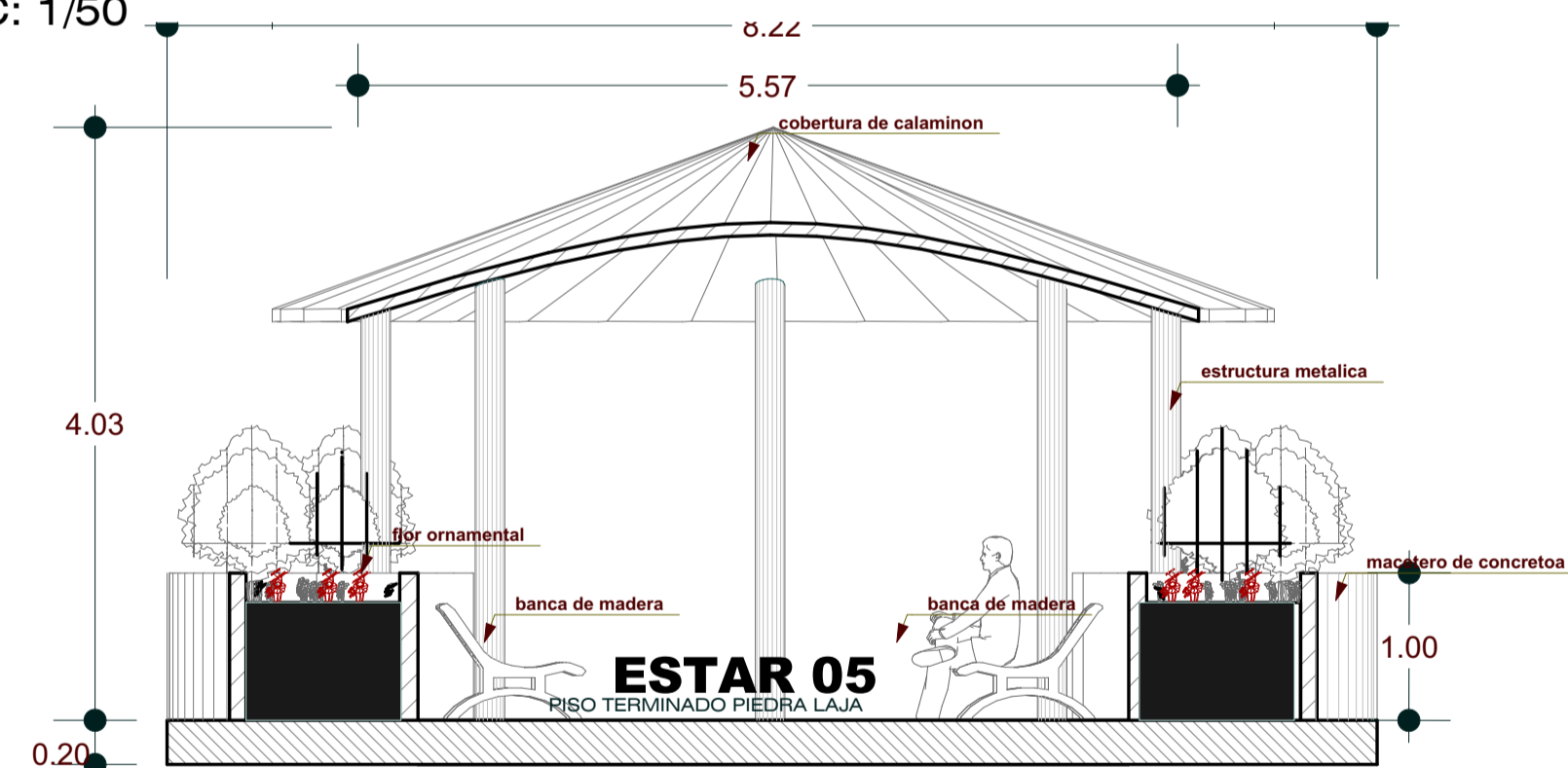
PLANTA ESTAR 02

ESC: 1/50




CORTE C-C

ESC: 1/50

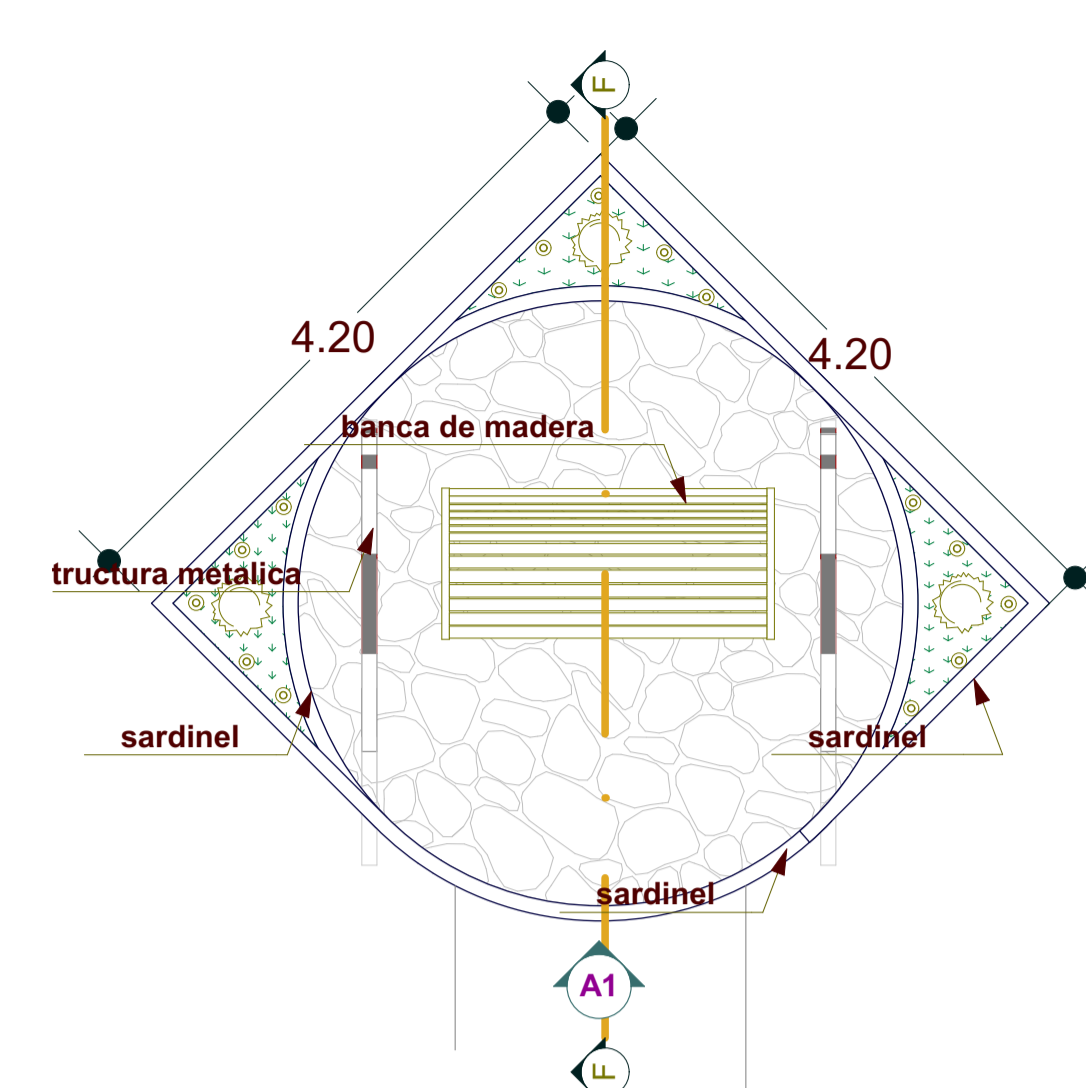


CORTE D-D

ESC: 1/50

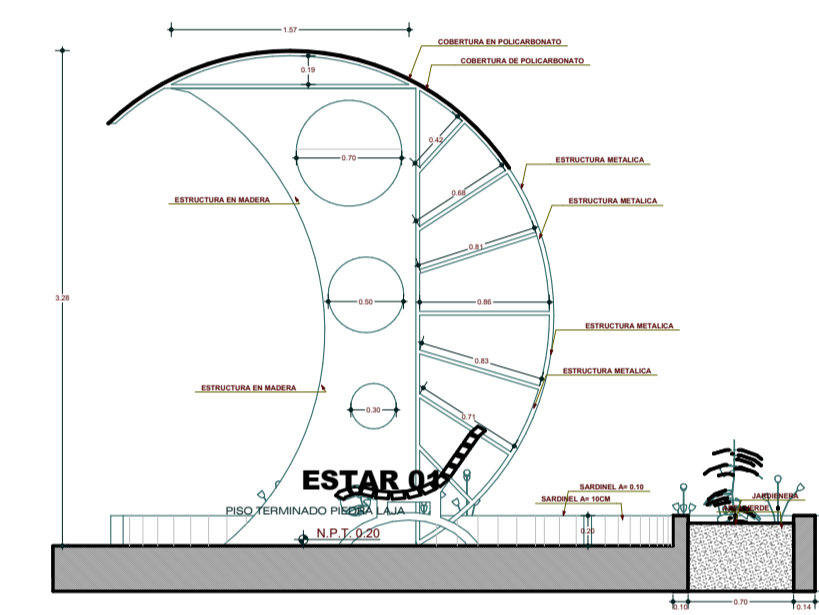


VOLUMETRIA ESTAR 02



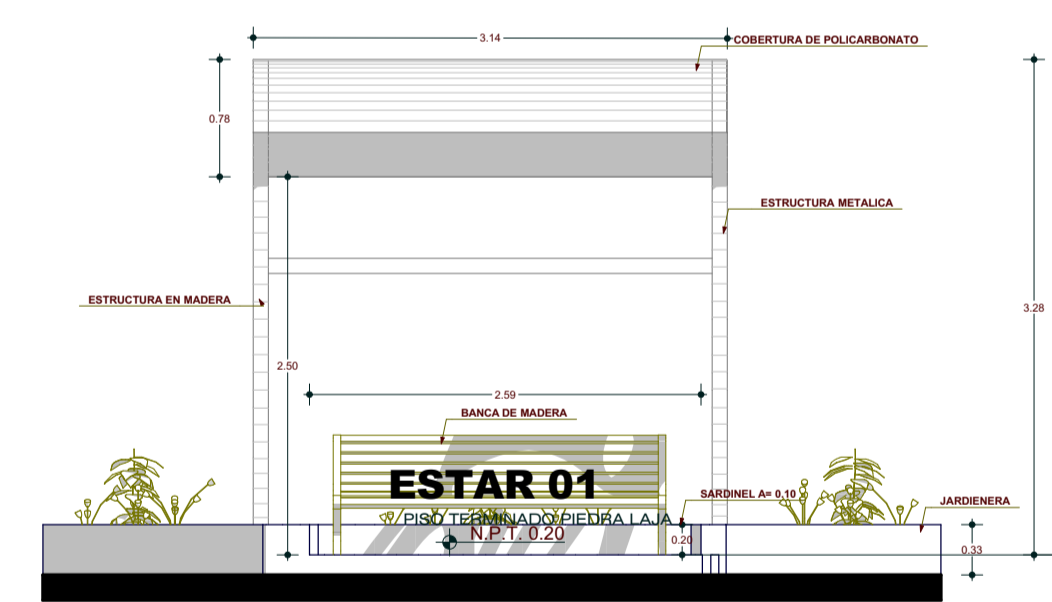
PLANTA ESTAR 01

ESC: 1/50



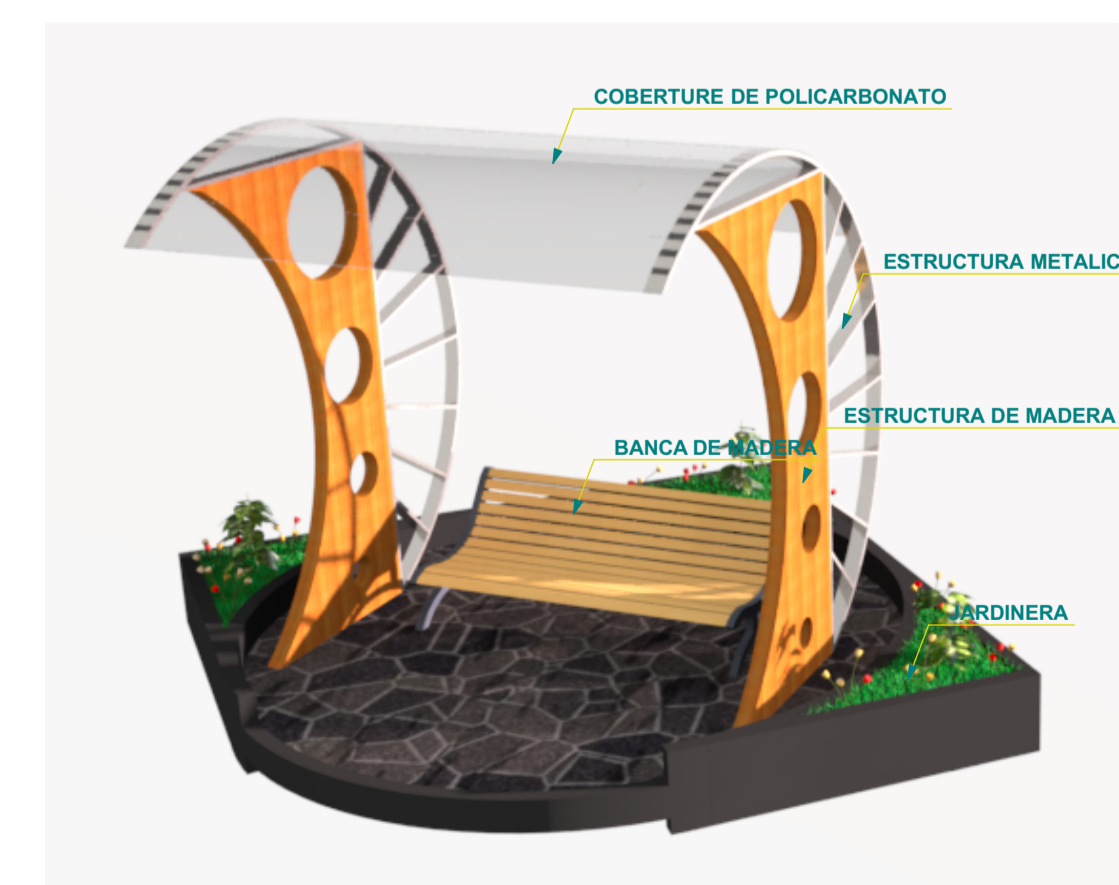
CORTE F-F

ESC: 1/50

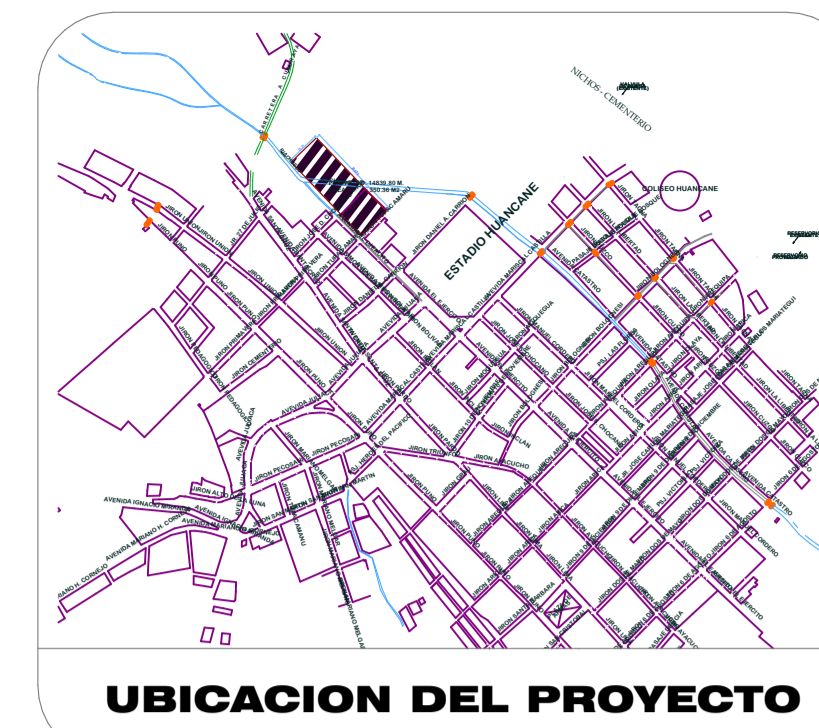


ELEVACION FRONTAL

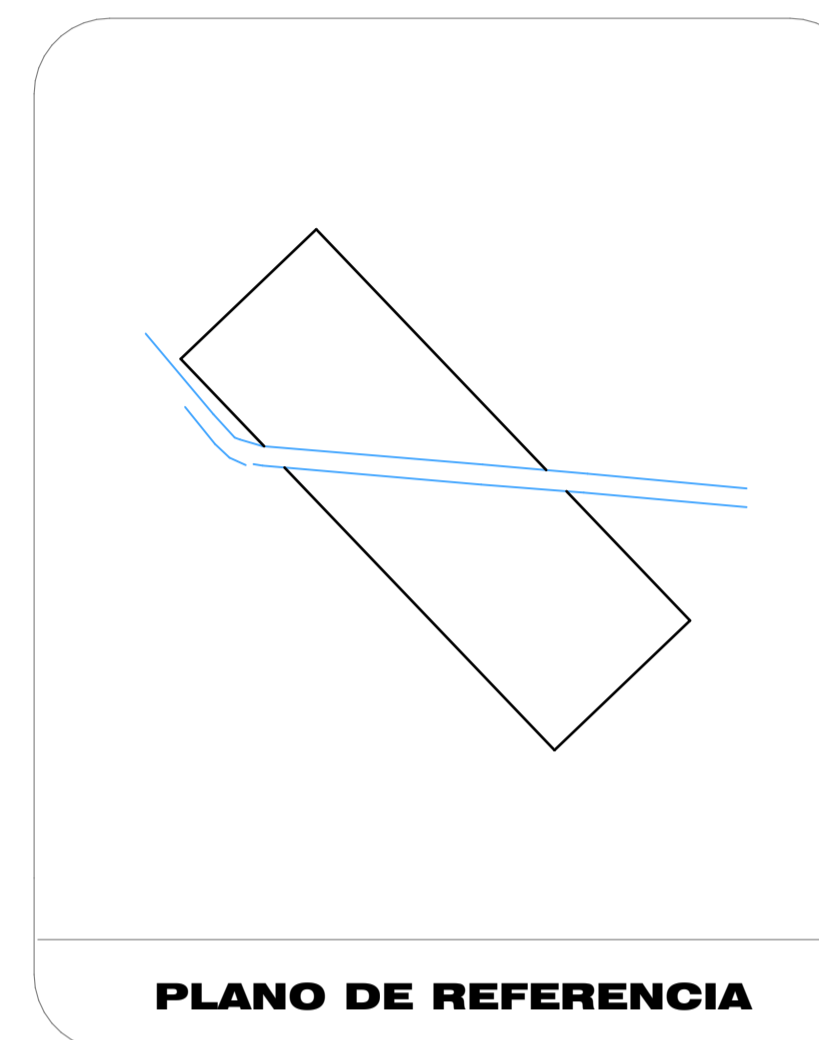
ESC: 1/50



VOLUMETRIA ESTAR 01



UBICACION DEL PROYECTO



PLANO DE REFERENCIA



UNIVERSIDAD NACIONAL DEL ALTIPLANO

E.P. ARQUITECTURA Y URBANISMO

PROYECTO:

" PARQUE RECREATIVO SOCIO CULTURAL EN LA CIUDAD DE HUANCANE"

PRESENTADO POR:
BACH. ROSA MARTINA MAMANI LOPEZ

DIRETOR:
ARQ. ELEODORO HUICHI ATAMARI

JURADOS:
ARQ. GERARDO ELISBAN AZA ARIAS
ARQ. AYNER VALER ERGUETA
ARQ. JORGE ADAN VILLEGAS ABRILL

PLANO:
DETALLES DE ESTARES

ESCALA:

ESCALA:
INDICADA

FECHA:

ENERO 2017

LAMINA:

UBICACION:

LOCALIDAD:

HUANCANE

DISTRITO:

HUANCANE

PROVINCIA:

HUANCANE

REGION:

PUNO

A=10