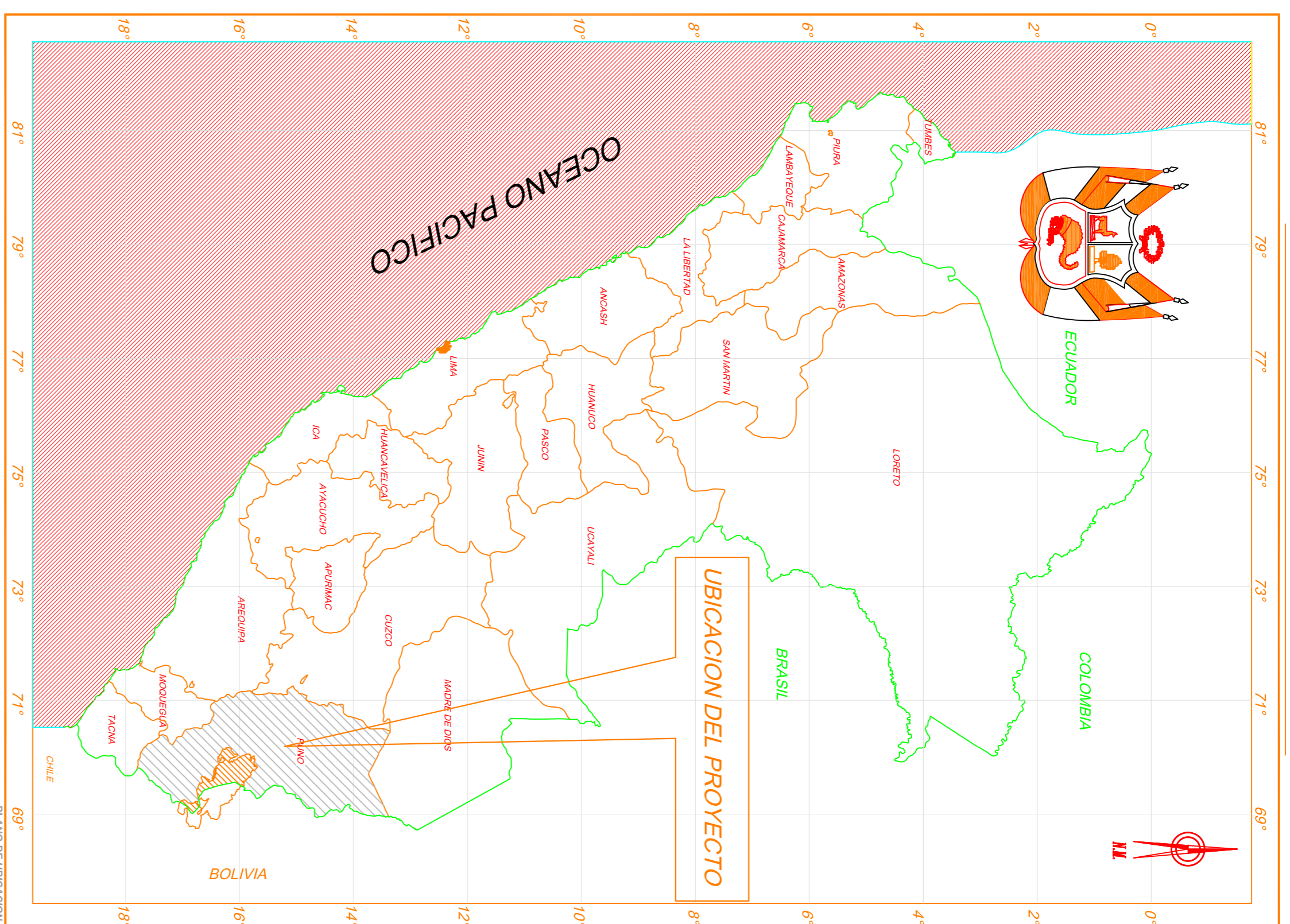
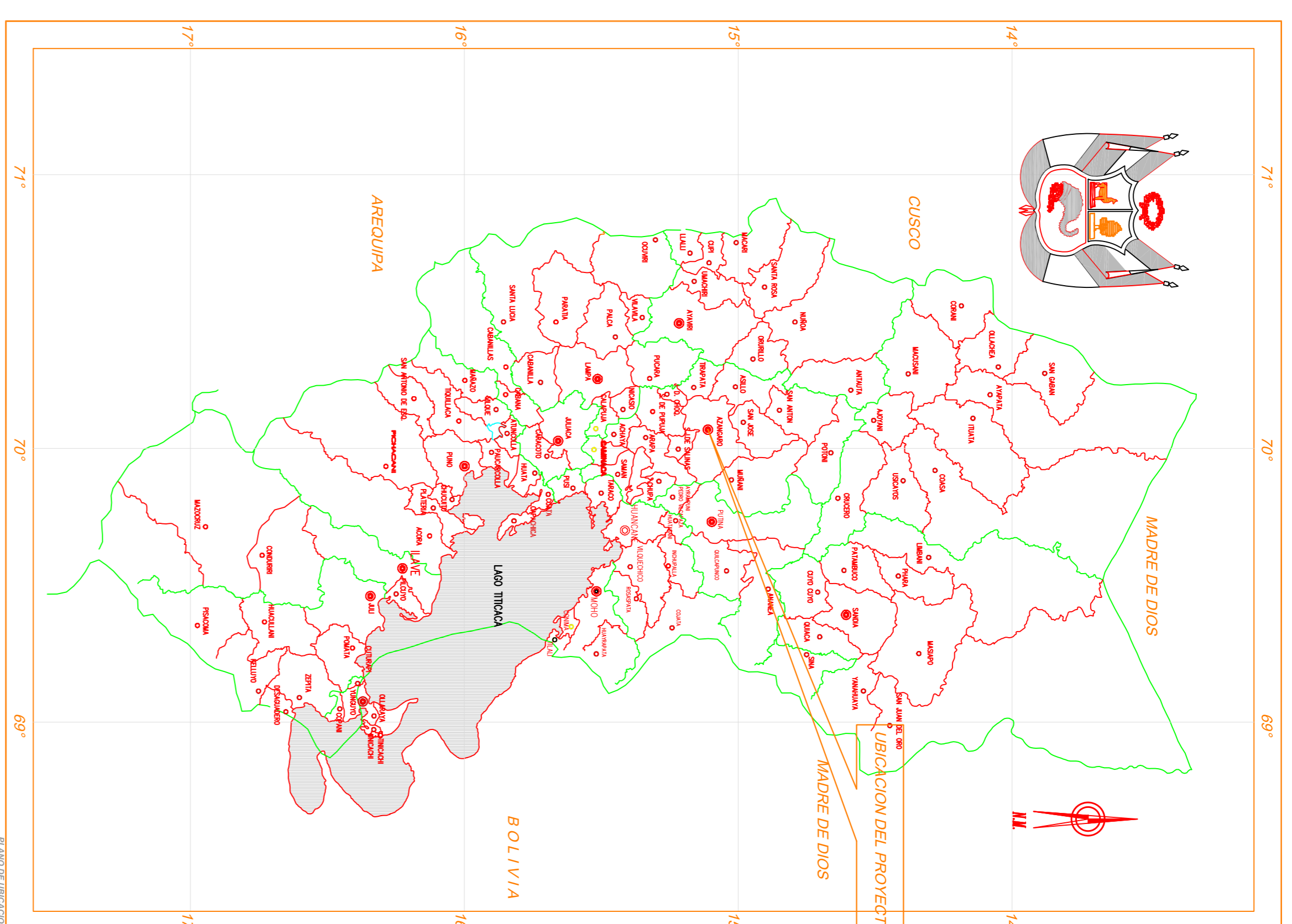


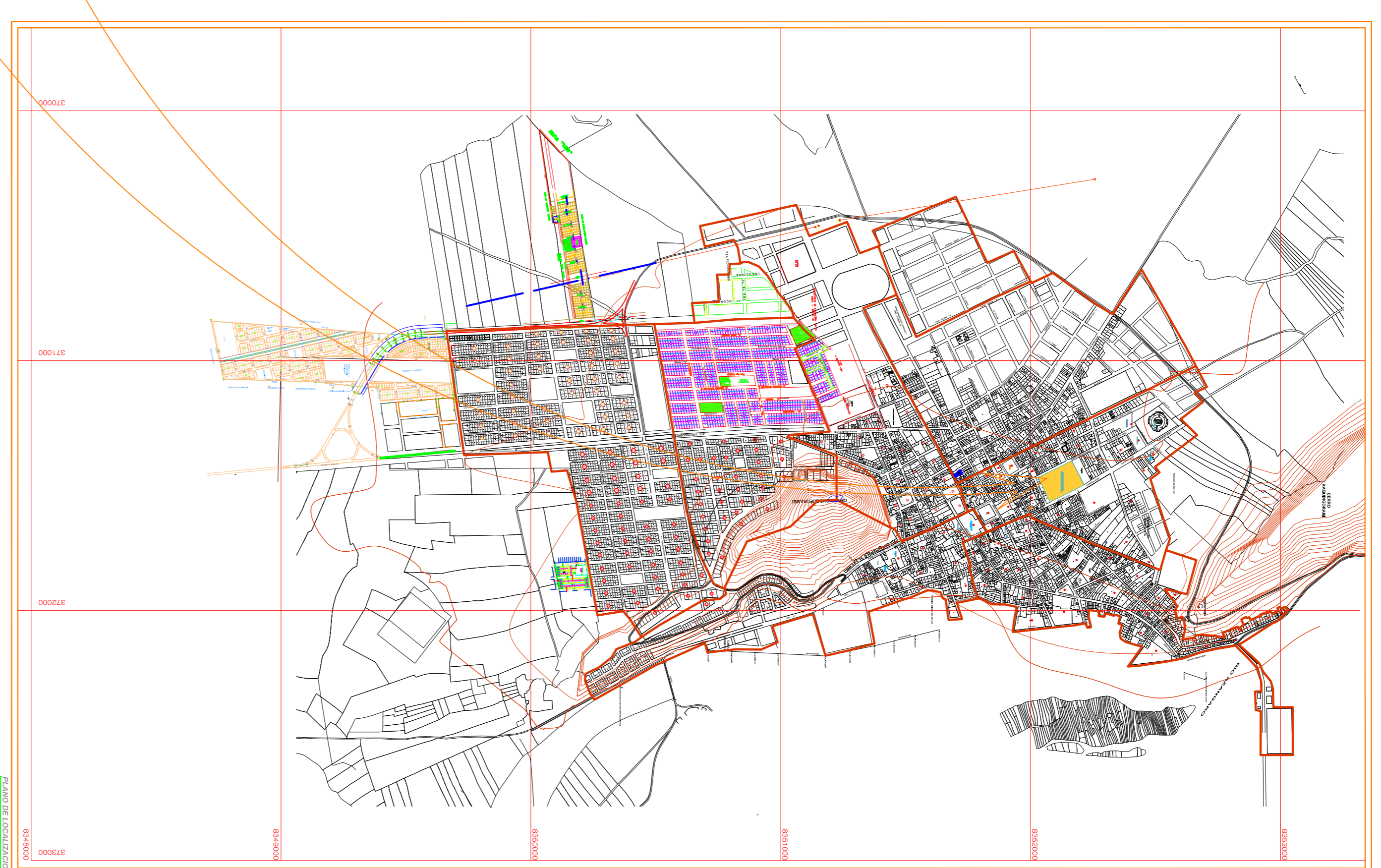
### MAPA POLITICO DEL PERU




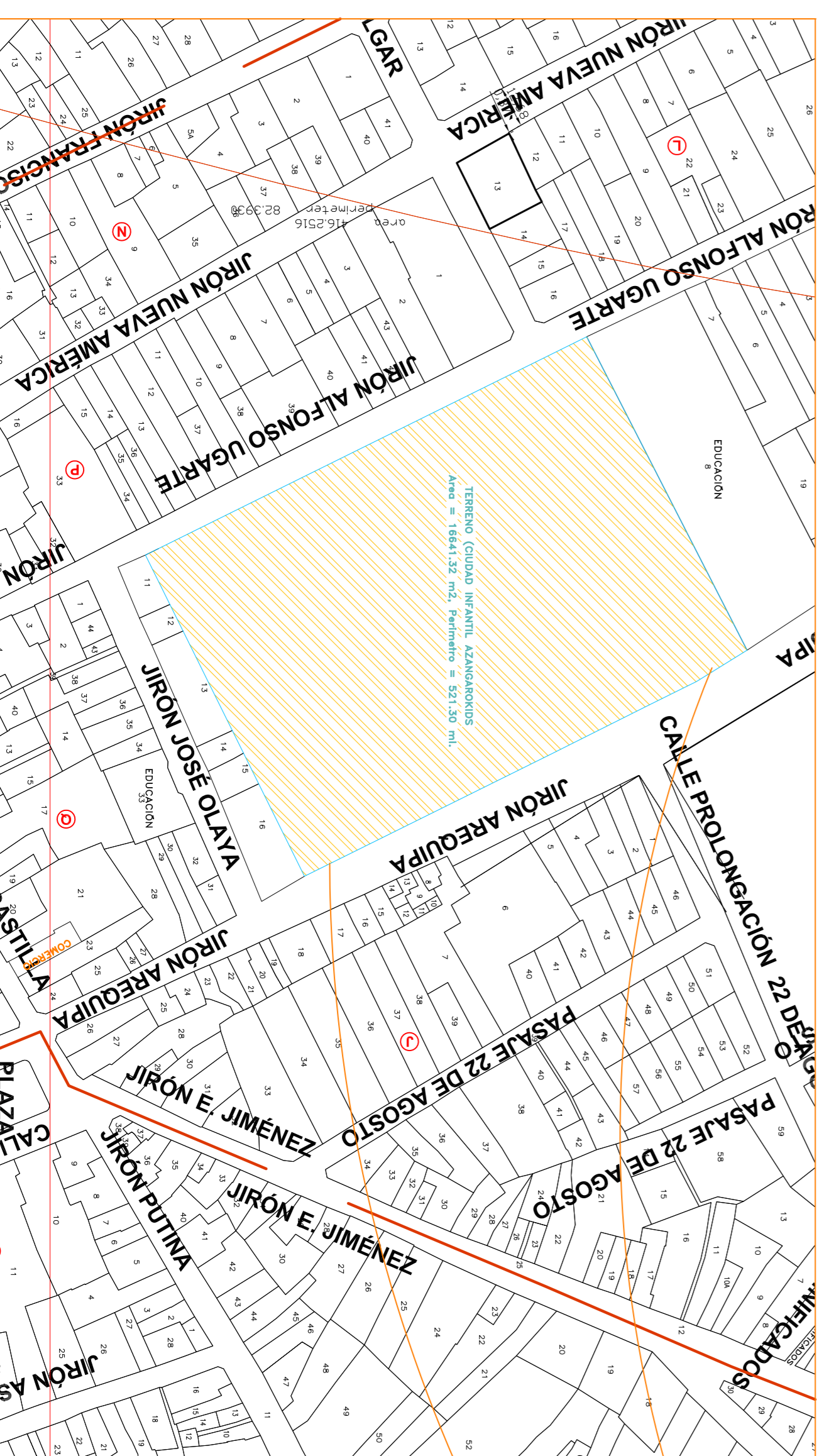
### MAPA POLITICO DE PUNO



### MAPA POLITICO DE LA CIUDAD DE AZANGARO



### PLANO DEL TERRENO



ALUMNO:  
**PAUL HERNAN SILVA FUR**

PLANO:  
**UBICACION DEL TERRENO**

FECHA DE ENTREGA:  
**ENERO 2016**

UBICACION:  
**DEPTO. PUNO / PROVI. AZANGARO**

ESCALA:  
**INDICADA**

AGOTACION:  
**METROS**

